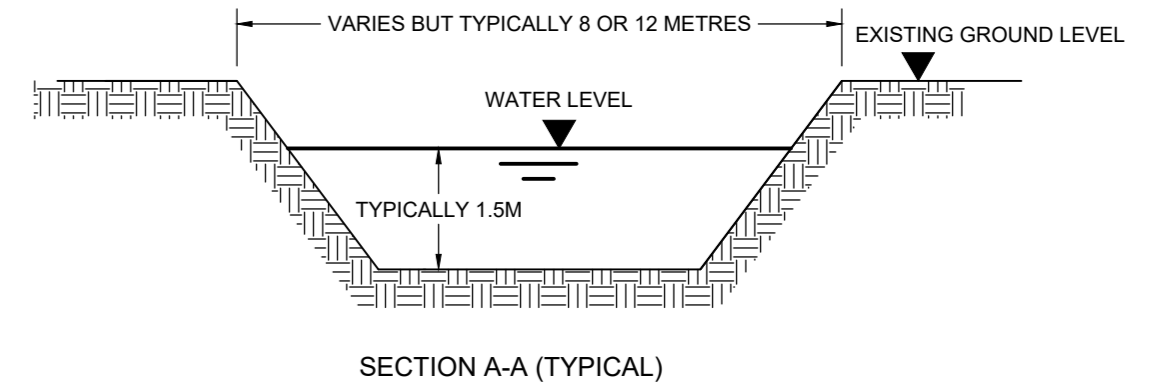
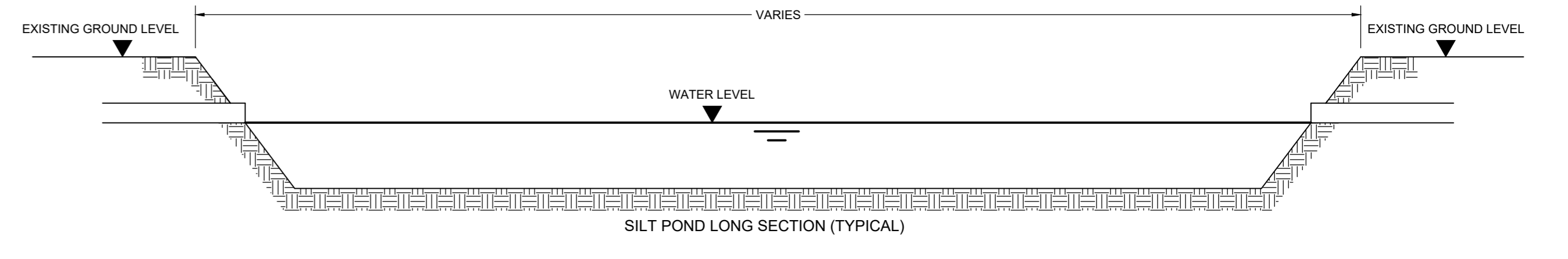
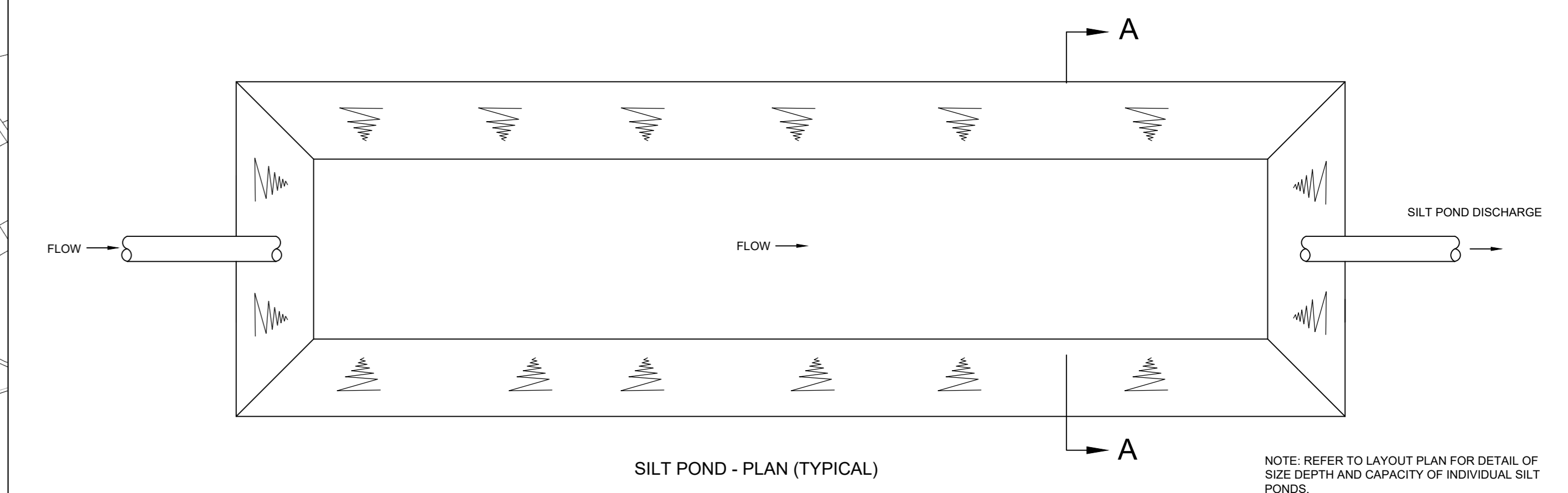


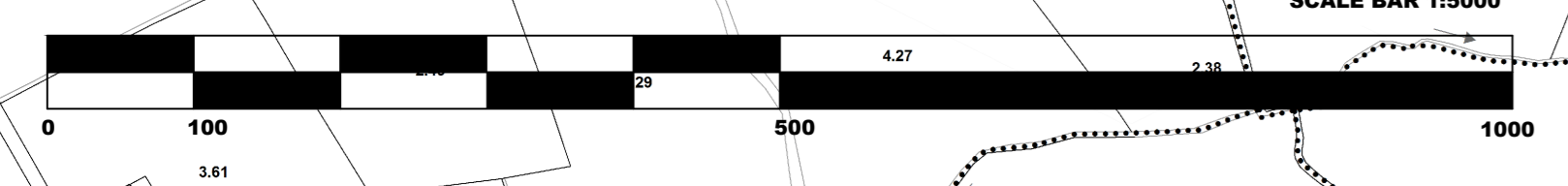
NOTES:
 1. THIS DRAWING IS FOR PLANNING APPLICATION PURPOSES ONLY.
 2. DRAWING NOT TO BE SCALED. FIGURED DIMENSIONS ONLY TO BE USED.
 3. ALL LEVELS TO MALIN HEAD METRES ABOVE DATUM

REFERENCE OSI MAP NO. 2775, 2776, 2843, 2844
 ORDNANCE SURVEY IRELAND LICENCE REF NO. EN 0035620

- LEGEND:**
- SUBSTITUTE CONSENT APPLICATION BOUNDARY: ———
 - BORD NA MONA LANDOWNERSHIP: ———
 - PRODUCTION FIELD DRAINS: ———
 - EXISTING DRAIN: ———
 - EXISTING SURFACE WATER PIPE: ———
 - EXISTING SILT POND: ———
 - MILLED PEAT PRODUCTION FIELDS (2012 ONWARDS): ▨▨▨▨▨▨▨▨▨▨
 - MILLED PEAT PRODUCTION FIELDS PROPOSED EXTENTS (2020 ONWARDS): ▨▨▨▨▨▨▨▨▨▨
 - TREES: ●●●●●



SILT POND TYPICAL DETAIL
 SCALE 1:100



DRAINAGE LAYOUT PLAN
 SCALE 1:5000

Project: SUBSTITUTE CONSENT APPLICATION BALLIVOR BOG				
Title: DRAINAGE LAYOUT PLAN				
Dimensions in METRES				
Scale: AS SHOWN @ A0				
Drawn By: KM 05/05/20				
Checked By: PN 06/05/20				
Approved By: DK 06/05/20				
Revision	By	Date	Chg's	Title

BORD NA MONA
 Naturally Driven
 Soil & Water Engineering Department
 LEAMING, TULLAMORE CO. OFFALY
 Tel: 057 9345000 Fax: 057 9345100

Drawing No: SC-0501-BL-DR04
 Revision: Sheet 1 of 1